



East Midtown Greenway

53rd Street to 61st Street

CB8 Meeting



March 28, 2018

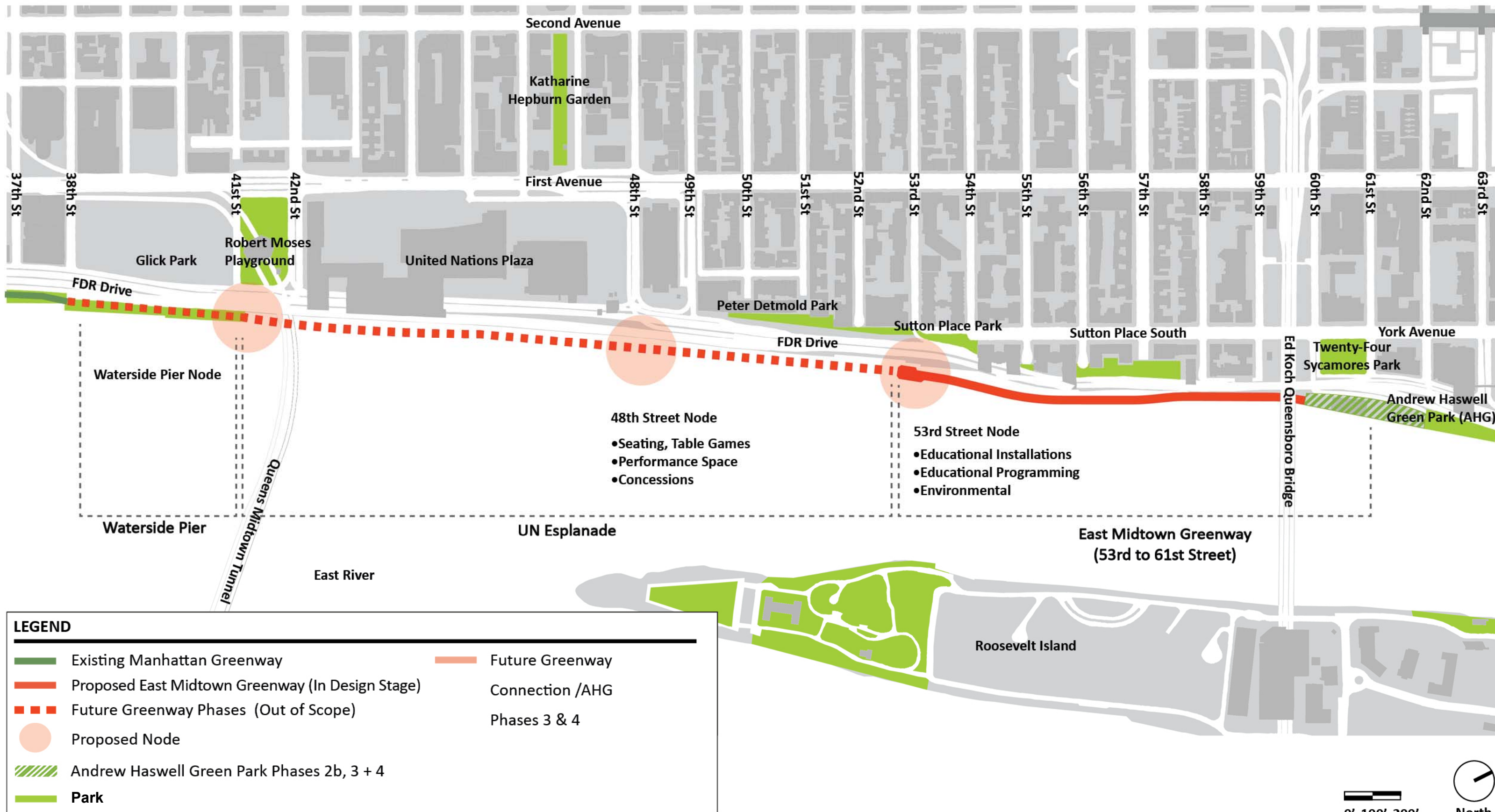













- LEGEND**
- Existing Manhattan Greenway
 - Proposed East Midtown Greenway (In Design Stage)
 - ▨ Andrew Haswell Green Park (AHG) Phases 2B, 3 + 4
 - Greenway Connection /AHG Phases 3 & 4
 - ⋯ Future Greenway (Out of Scope)

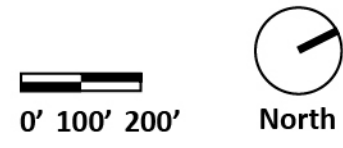
Scale: NTS  North

 0' 400' 800'  North



LEGEND


 Existing Manhattan Greenway	 Future Greenway
 Proposed East Midtown Greenway (In Design Stage)	 Connection /AHG
 Future Greenway Phases (Out of Scope)	 Phases 3 & 4
 Proposed Node	
 Andrew Haswell Green Park Phases 2b, 3 + 4	
 Park	



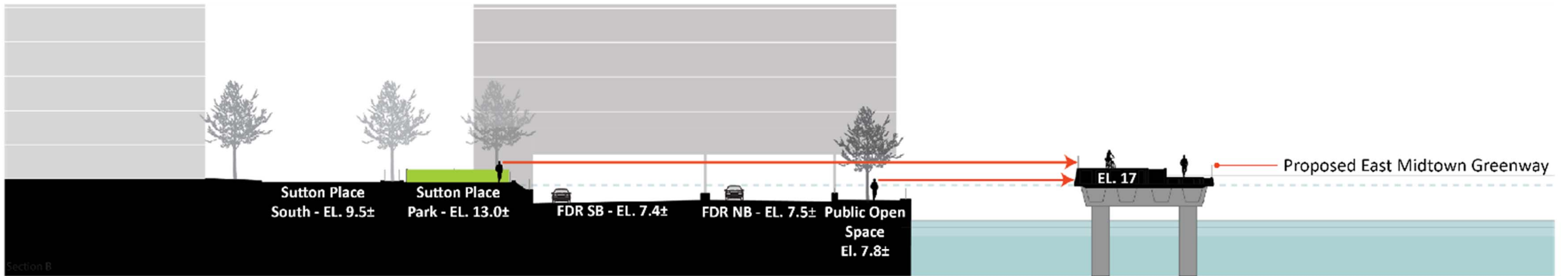
DESIGN VALUES

1. Create a Continuous Greenway
Around Manhattan
2. Enjoy Different Kinds of Spaces
3. Balance Connectivity + Pedestrian
& Cyclist Separation
4. Ensure a Thriving Landscape
5. Provide Seasonal Comfort
6. Shield Noise and the FDR Views
7. Make the Esplanade Profile Beautiful
8. Experience & Learn About the River
9. Consider Privacy of Adjacent
Residences
10. See the Rocks

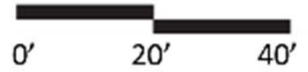


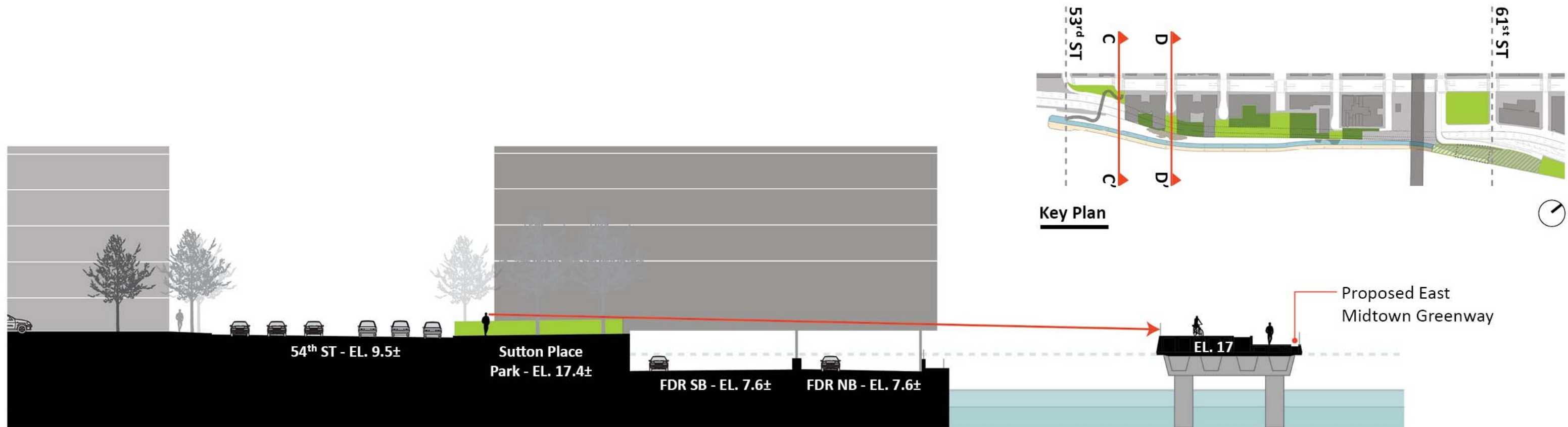


Section A - A' at 53rd St

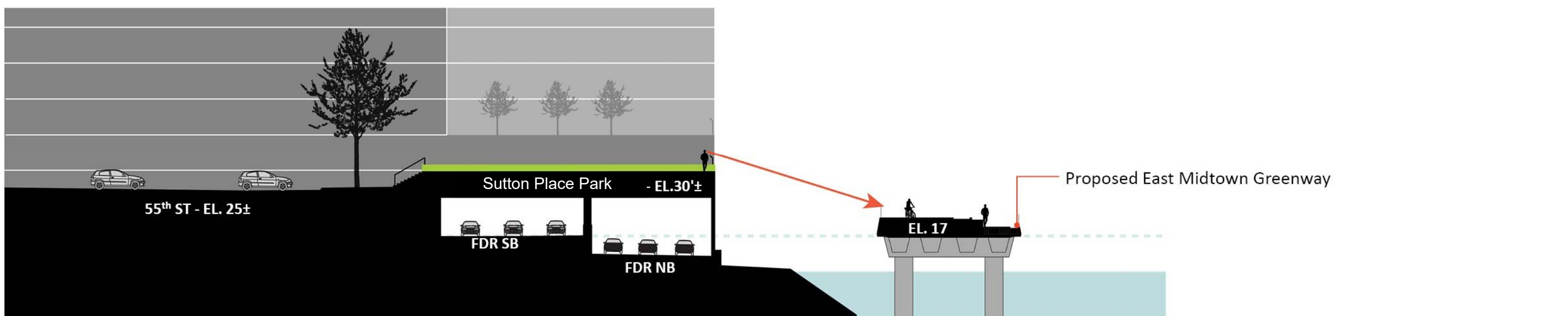


Section B - B' at Sutton Place Park



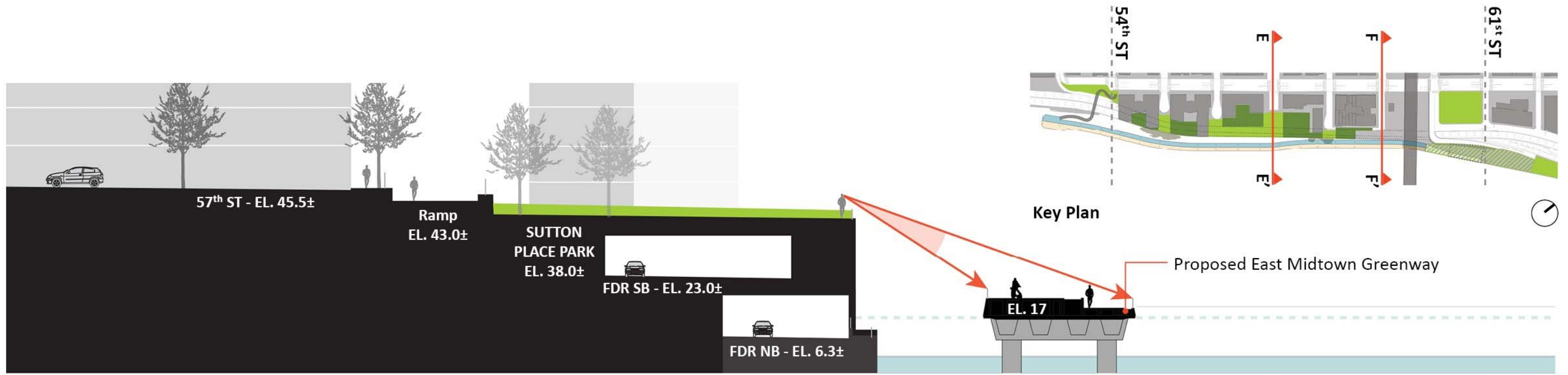


Section C - C' at 54th Street

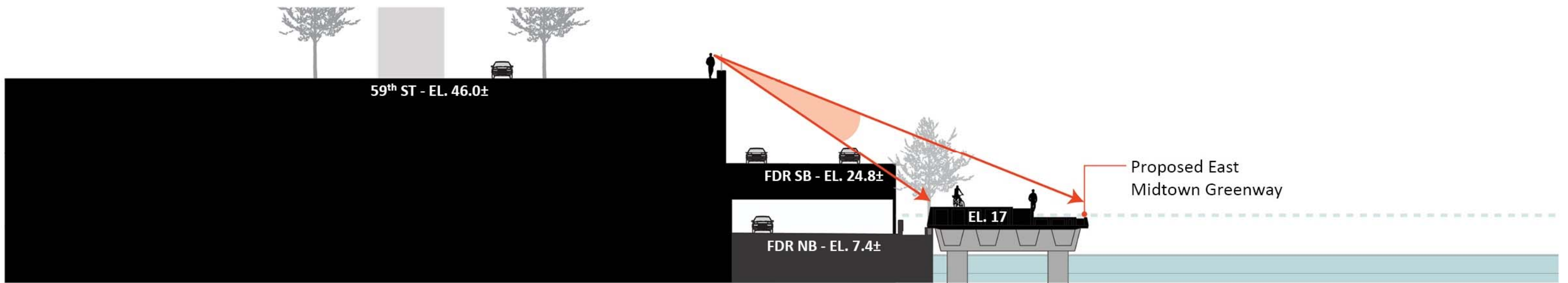


Section D - D' at 55th Street

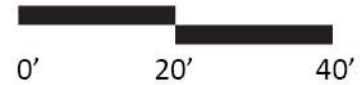


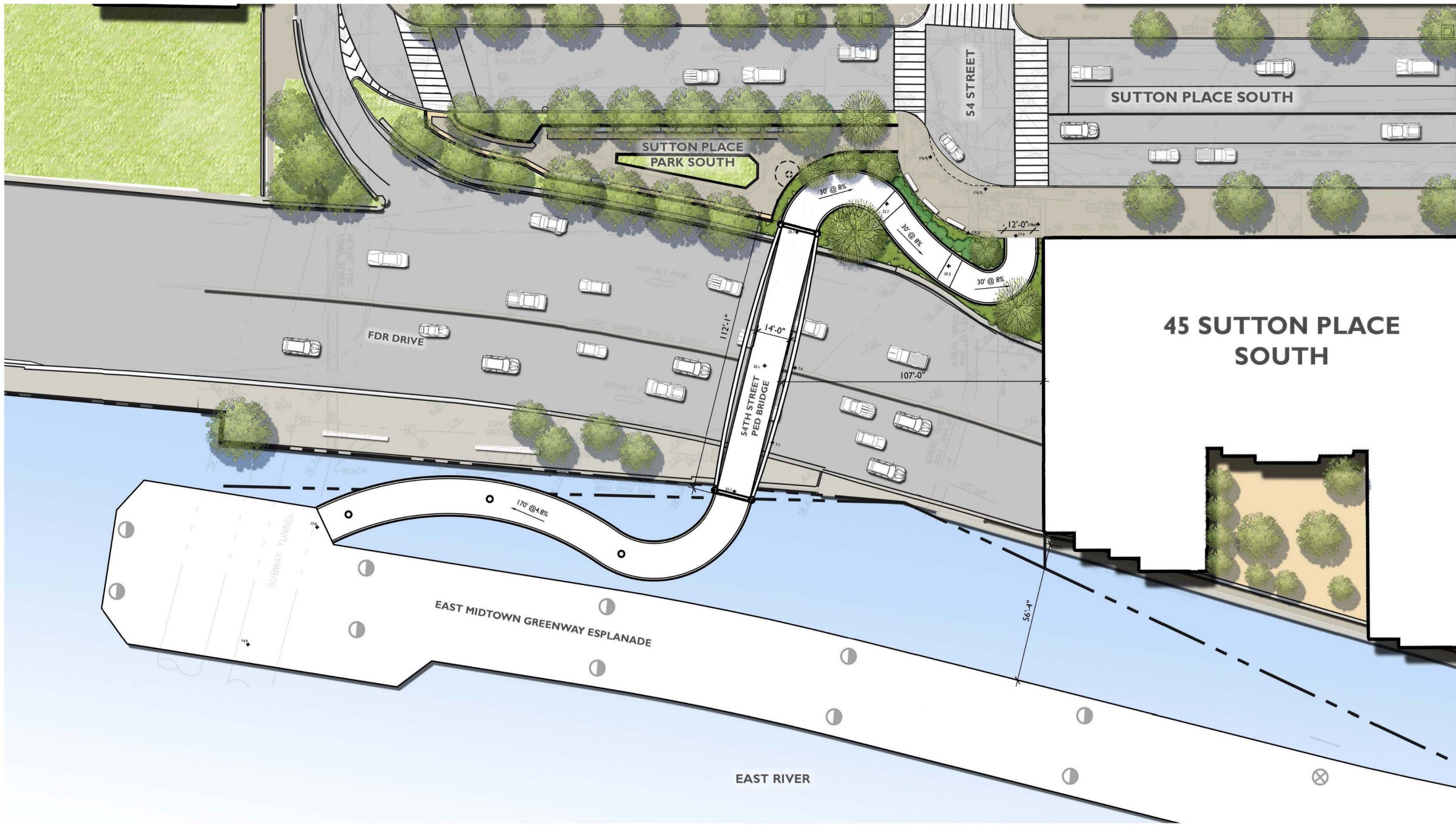



Section E - E' at 57th Street




Section F - F' at 59th Street




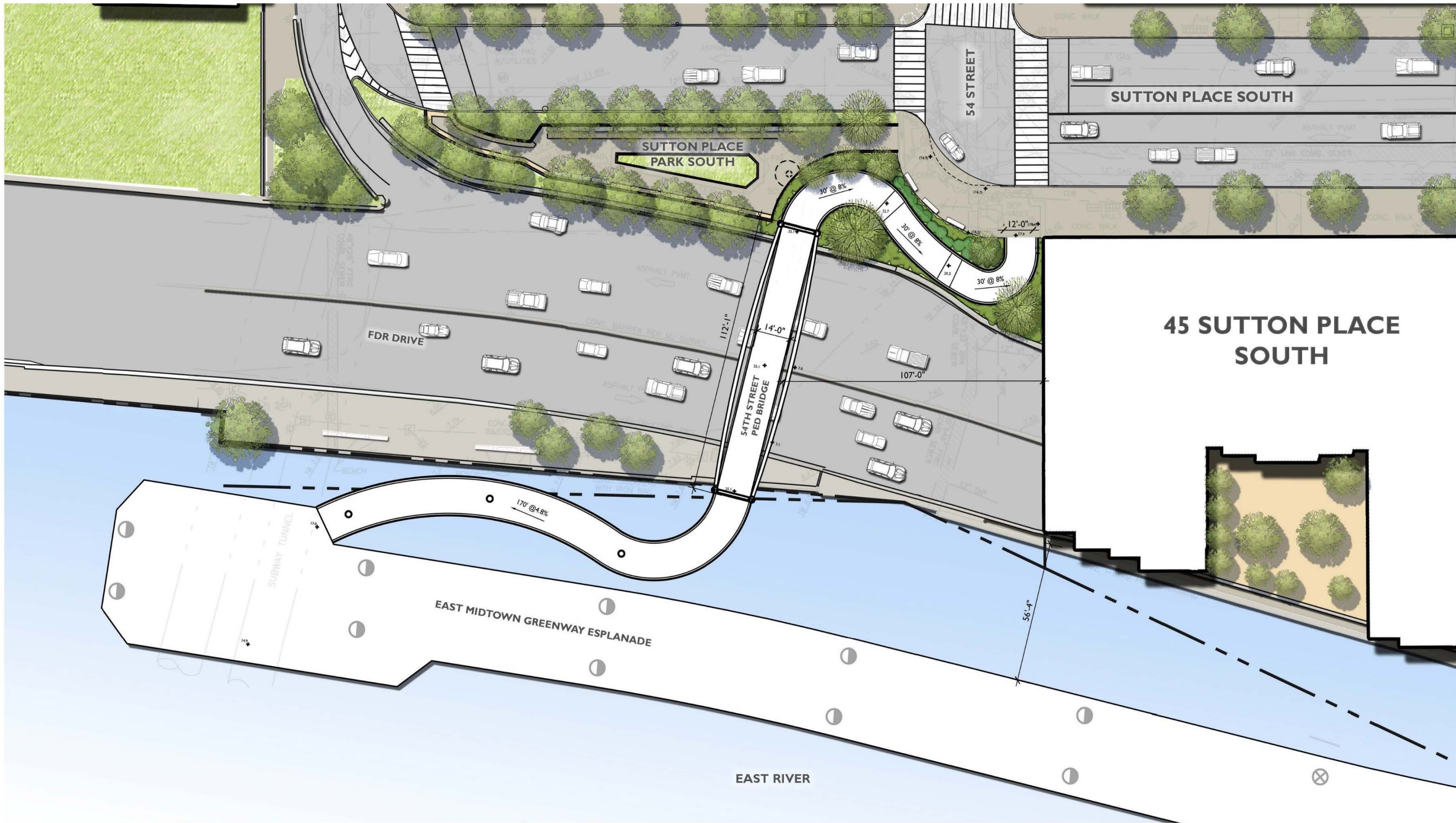
















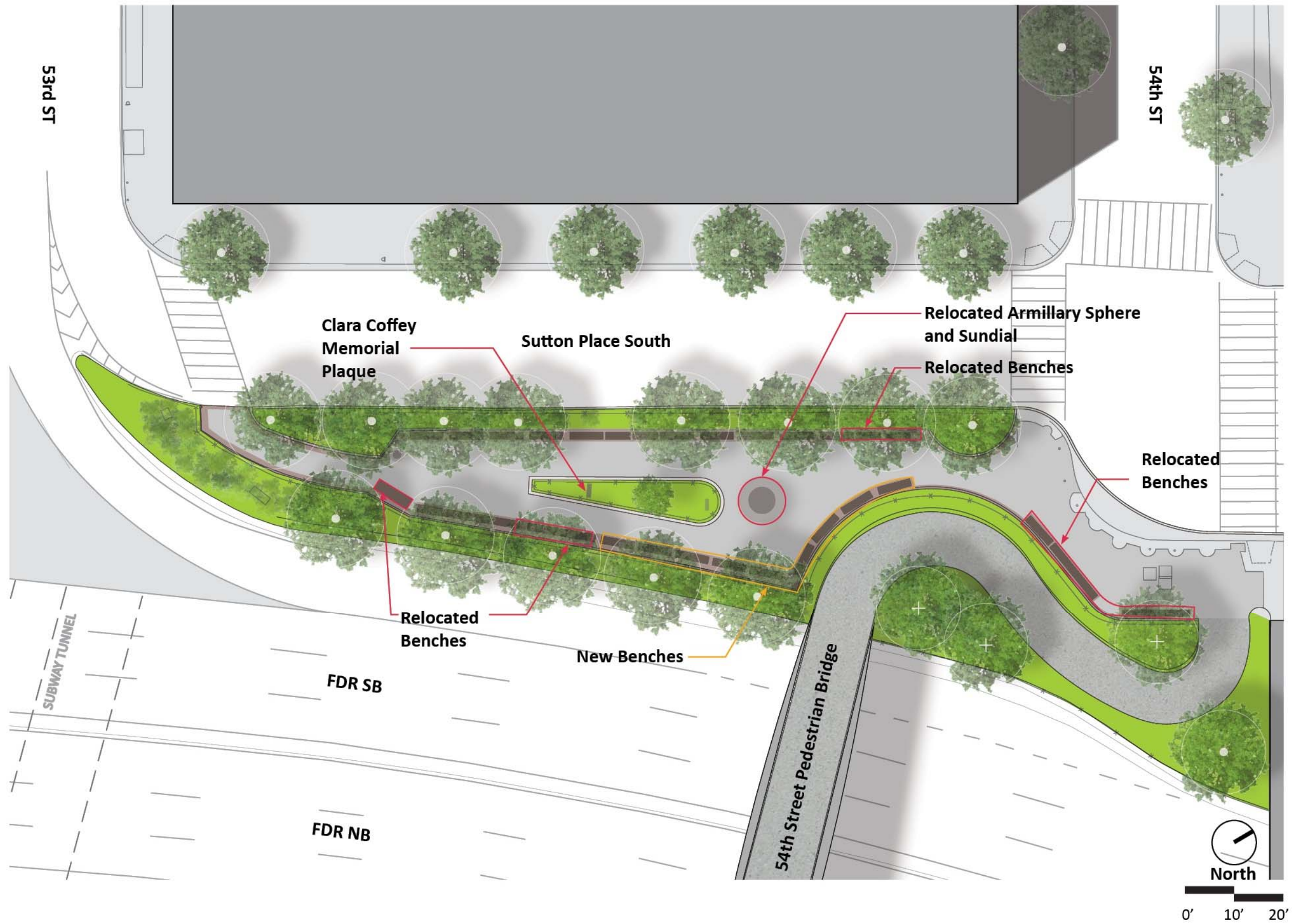


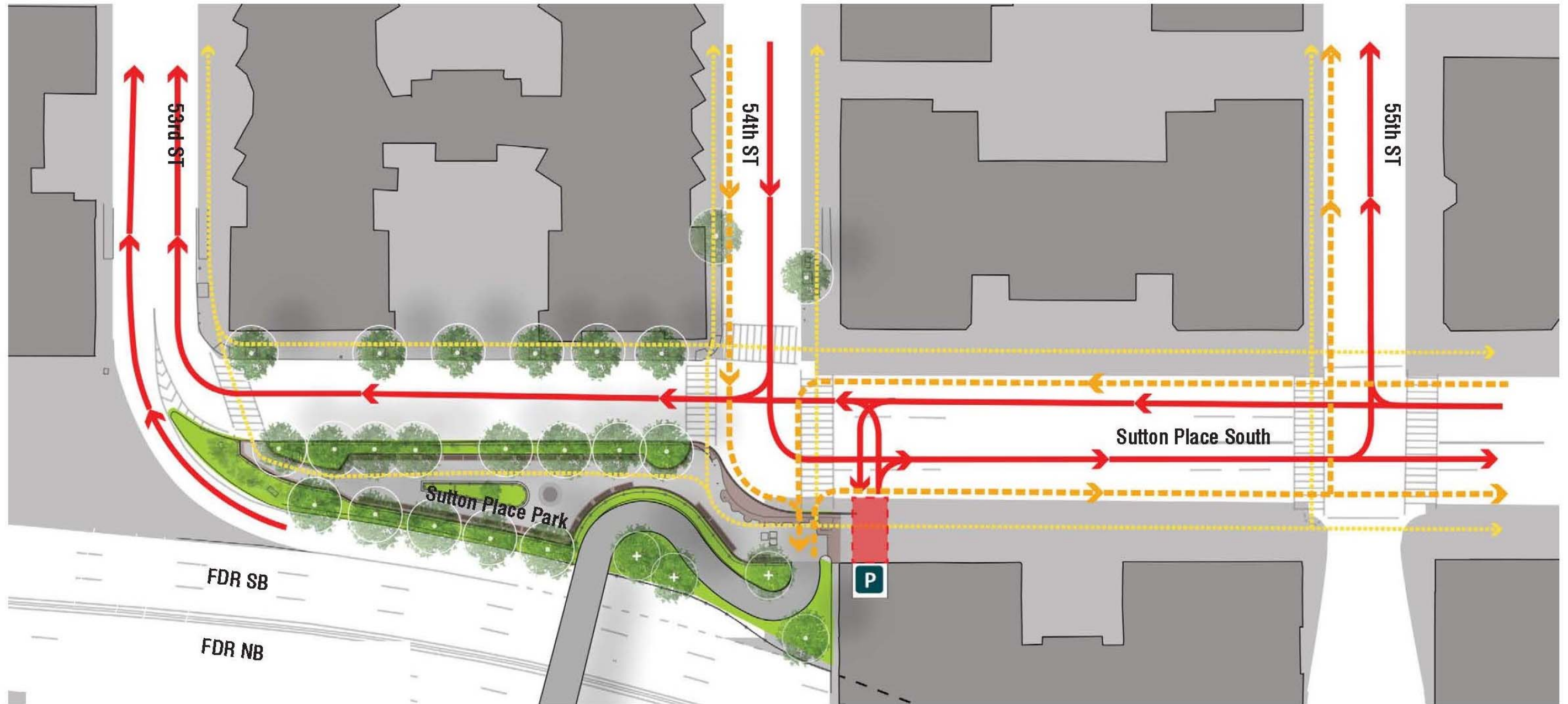


LEGEND

-  Bench
-  Bench to be Relocated
-  Armillary Sphere
-  Plaques
-  Fences
-  Water Fountain
-  Trees
-  Trees to be Removed
-  Dedicated Trees







LEGEND	
	Vehicular Circulation
	Bike Circulation
	Pedestrian Circulation

DESIGN VALUE: BALANCE CONNECTIVITY + PEDESTRIAN & CYCLIST SEPARATION

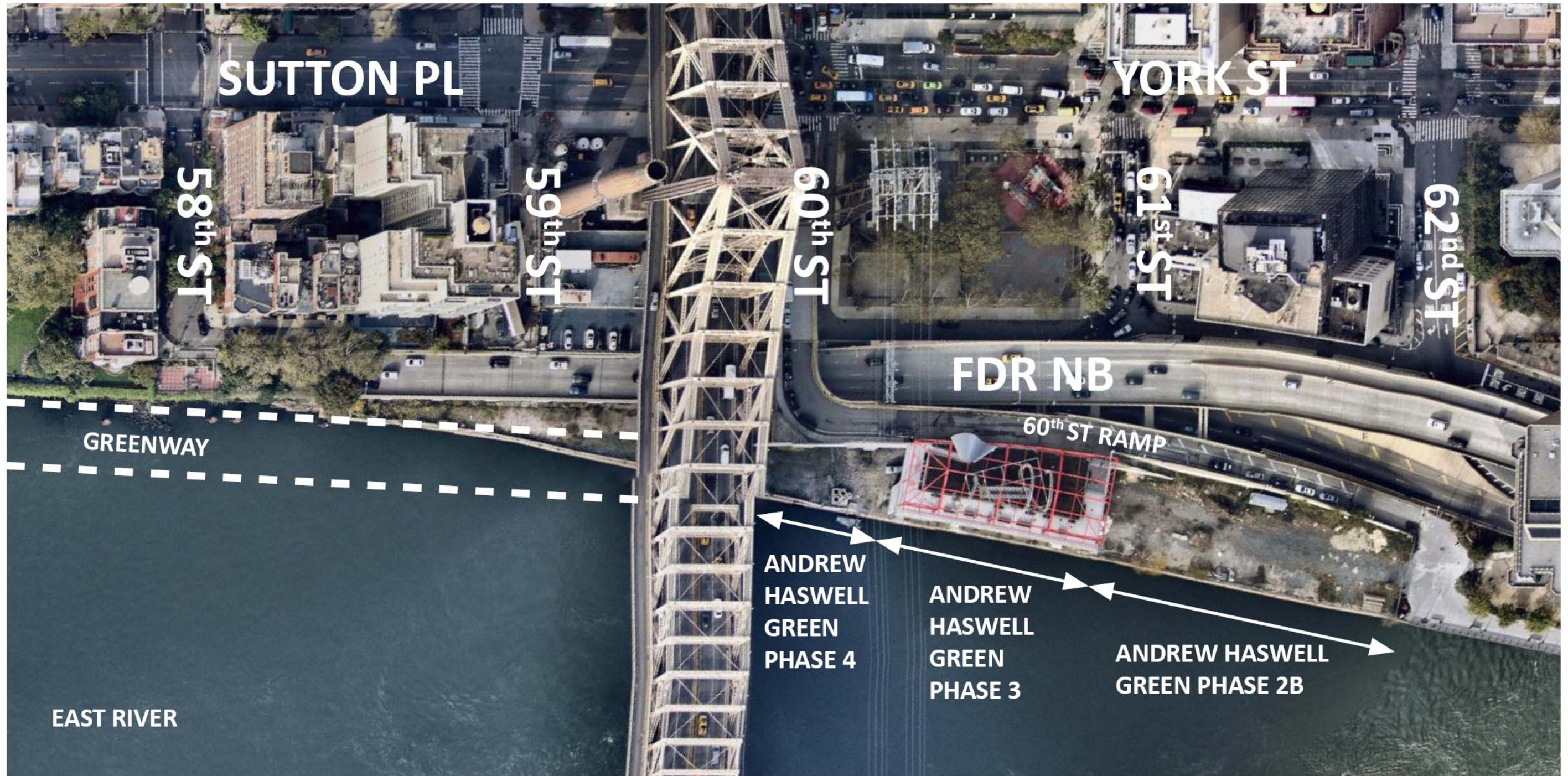


SITE PLAN





















Public Art Goals

- Integrate into the proposed design.
- Reflect the significance of this project.
- Consider the natural environment and community contexts.
- Support the many uses of the space.
- Comply with NYC agency standards.

Brian Tolle



Pageant
New York, NY 2017



Pageant
New York, NY 2017



Origin
Houston, TX 2014



Origin
Houston, TX 2014



Outflow
Calgary, AB, Canada 2015



Outflow
Calgary, AB, Canada 2015



Outflow
Calgary, AB, Canada 2015



Irish Hunger Memorial
Battery Park City, New York, NY 2017



Irish Hunger Memorial
Battery Park City, New York, NY 2017



Irish Hunger Memorial
Battery Park City, New York, NY 2017



Irish Hunger Memorial
Battery Park City, New York, NY 2017



Irish Hunger Memorial
Battery Park City, New York, NY 2017

<u>Task</u>	<u>Date</u>
Invitation to Artists	December 8, 2017
Artist Submissions Due	January 12, 2018
Public Art Meeting #1 (Preliminary Selection)	January 30, 2018
Artist Orientation	February 8, 2018
Artist Charrette	February 26 and 27
Public Art Meeting #2 (Artist Presentation and Interviews)	February 28, 2018
Conceptual Design	Spring 2018
Preliminary Design*	Summer 2018
Final Design*	Fall 2018 / Winter 2019
EMG Construction Start	2019
EMG Construction Completion	2022

***Review with CB6 and CB8**

Project Website:

www.nycedc.com/project/east-midtown-waterfront

Project Email Address:

EastMidtownWaterfront@edc.nyc

Contact:

Morgan Jones, Government & Community Relations